









LEGEND

- | | | | | | | |
|---|-----------------------------------|---|--------|------------------------------------|---|---------------------|
|  | Tree with bat potential |  | 55 Pip | 55 Pipistrelle/Soprano pipistrelle |  | Pedestrian Crossing |
|  | Line of trees with bat potential |  | | Demolish |  | Visibility Splay |
| LS | Leislars bats |  | | Existing carriageway | | |
| DB | Daubentons bats |  | | Existing footway | | |
| 45 Pip | 45 Pipistrelle/Common pipistrelle |  | | Protection Line | | |



A2 Shore Road, Greensland Jan 07

FIGURE 11.3
Bat Survey Map