










**LEGEND**

- |   |                         |   |                                  |   |                  |   |                 |   |                                   |   |        |                                    |   |                     |
|---|-------------------------|---|----------------------------------|---|------------------|---|-----------------|---|-----------------------------------|---|--------|------------------------------------|---|---------------------|
|  | Tree with bat potential |  | Line of trees with bat potential | LS  | Leislars bats    | DB  | Daubentons bats | 45 Pip  | 45 Pipistrelle/Common pipistrelle |  | 55 Pip | 55 Pipistrelle/Soprano pipistrelle |  | Pedestrian Crossing |
|  | Demolish                |  | Existing carriageway             |  | Existing footway |  | Protection Line |  | Visibility Splay                  |   |        |                                    |   |                     |



A2 Shore Road, GreenIsland

Jan 07

**FIGURE 11.3**  
Bat Survey Map