










**LEGEND**

- |   |                                   |   |                                    |   |                     |
|---|-----------------------------------|---|------------------------------------|---|---------------------|
|  | Tree with bat potential           |  | 55 Pipistrelle/Soprano pipistrelle |  | Pedestrian Crossing |
|  | Line of trees with bat potential  |  | Demolish                           |  | Visibility Splay    |
| LS  | Leislers bats                     |  | Existing carriageway               |   |                     |
| DB  | Daubentons bats                   |  | Existing footway                   |   |                     |
| 45 Pip  | 45 Pipistrelle/Common pipistrelle |  | Protection Line                    |   |                     |



A2 Shore Road, GreenIsland

Jan 07

**FIGURE 11.3**  
Bat Survey Map